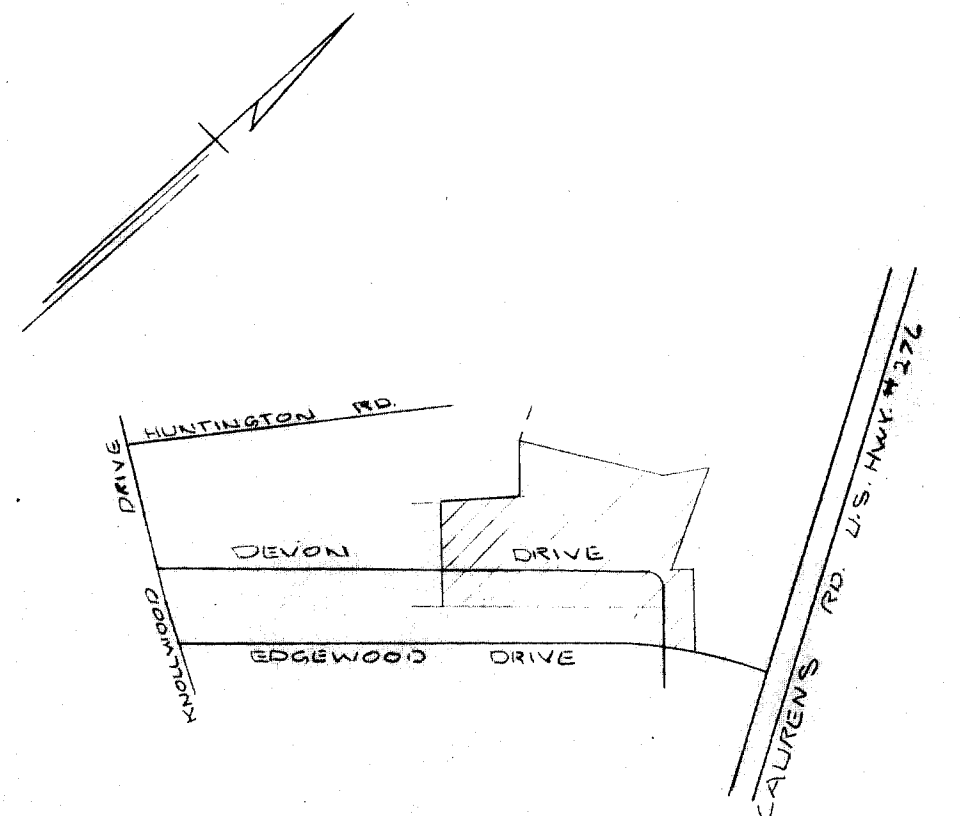
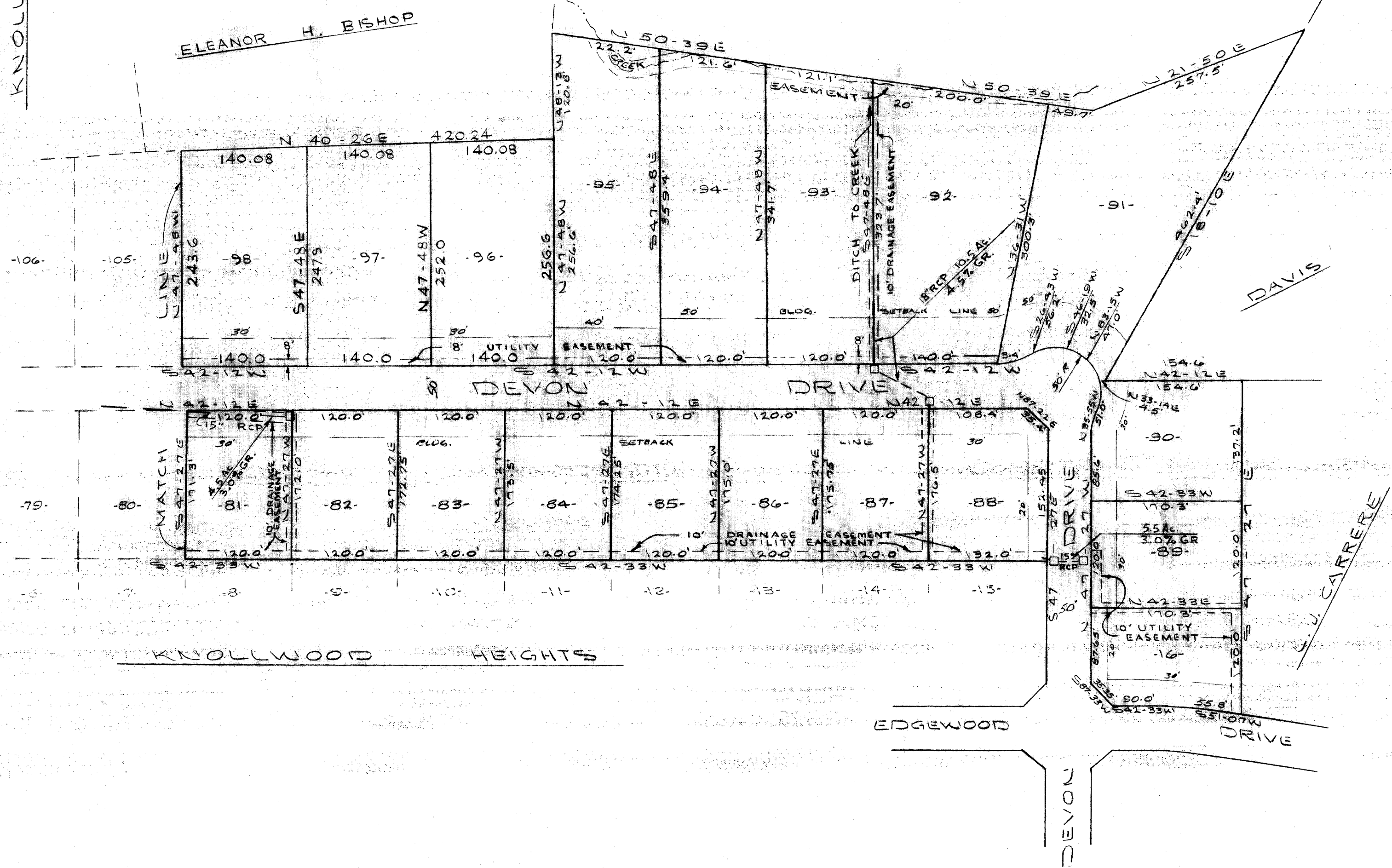


Amalgamation of tracts and
 in Section Book 1 into 24 & 35.

KNOLLWOOD HEIGHTS



LOCATION MAP

2 26 70
 Mrs. Eleanor H. Bishop
 William Norwood & Co.
 by J. W. Anderson, Vice Pres.

CERTIFICATE OF ACCURACY

I, the undersigned, do hereby certify that the above plat was prepared under my supervision and that the same is a true and correct copy of the original as recorded in Book 451, Page 316 of the Public Records of the County of Orange, North Carolina, and that the same is a true and correct copy of the original as recorded in Book 451, Page 316 of the Public Records of the County of Orange, North Carolina.

2-26-70 James D. Beam
 3320
 Notary Public for the State of North Carolina

CERTIFICATE OF APPROVAL FOR RECORDING

I, the undersigned, do hereby certify that the above plat was prepared under my supervision and that the same is a true and correct copy of the original as recorded in Book 451, Page 316 of the Public Records of the County of Orange, North Carolina, and that the same is a true and correct copy of the original as recorded in Book 451, Page 316 of the Public Records of the County of Orange, North Carolina.

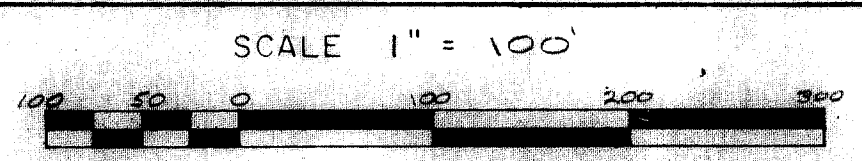
2/27 70 J. Rexan Moore
 Notary Public for the State of North Carolina

18962 Filed This 27 day of Feb 1970
 and Recorded in Vol 4F Page 174 at 3:30 P.
 Ollie Stinson
 Register of Deeds, Orange County, N. C.

SHEET ONE OF
 KNOLLWOOD HEIGHTS
 ADDITION TO

BISHOP & NORWOOD
 OWNER
 PIEDMONT ENGINEERS
 & ARCHITECTS
 SURVEYOR

NO. OF ACRES 24.12 MILES OF NEW ROADS .44
 NO. OF LOTS 34 DATE 3/23/68
 ERROR OF CLOSURE 1/4500



FILED
 ORANGE COUNTY, N. C.
 FEB 27 1970
 OLLIE STINSON
 REGISTER OF DEEDS

5.00
 FEB 29 1970
 4F-174